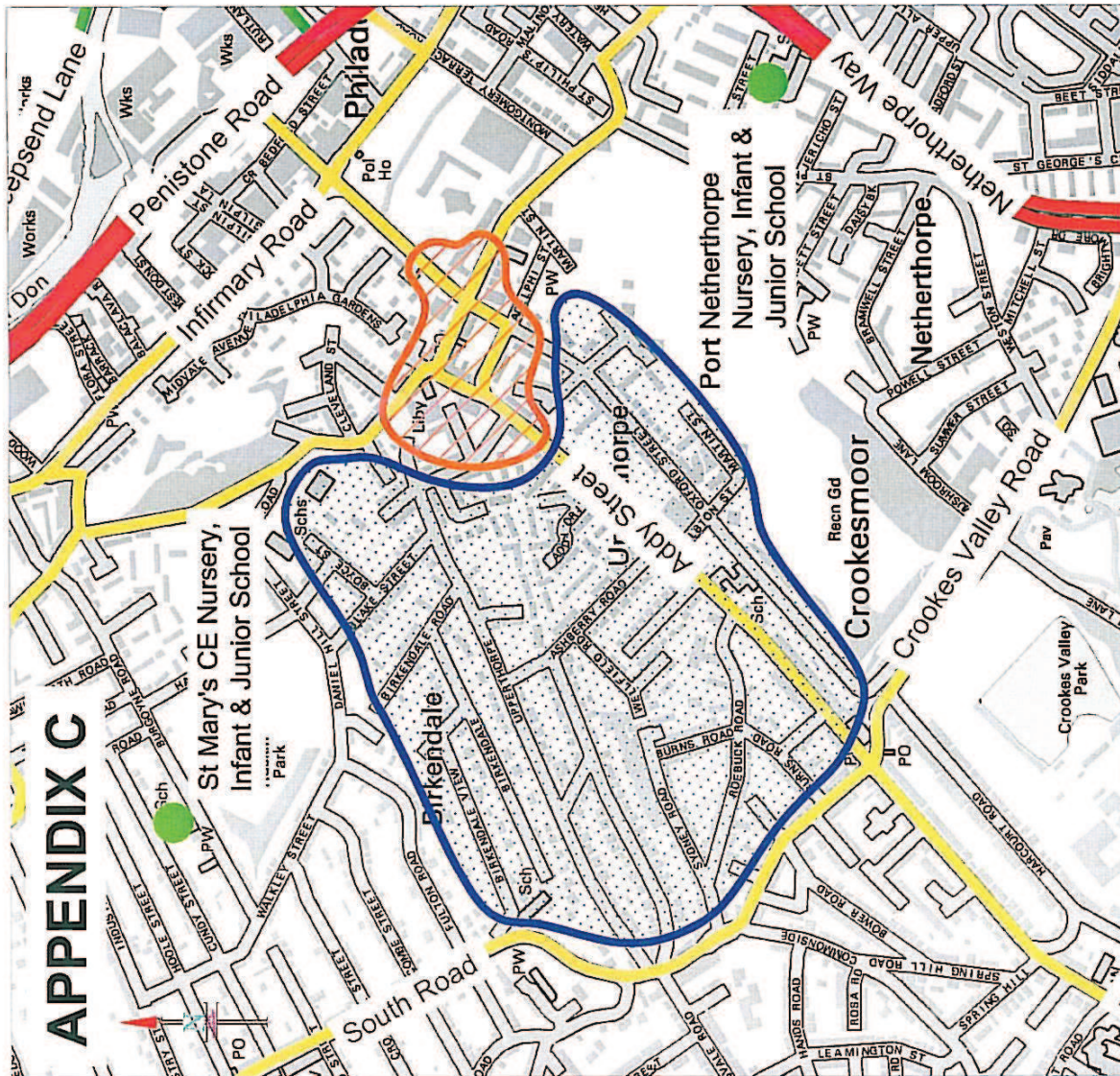


C09 Walkley (south)

From top of Blake Street south to Oxford Street, linking with existing Upperthorpe 20mph area. Includes Addy Street (a 'C' road)

Collisions: 13
Casualties: 20 (5 children)
(Five years data: 15/03/2007 to 14/03/2012)

Budget Estimate: £40,207



Key

- 'A' road
- 'B' road
- 'C' road
- Primary, Junior & Infant Schools

- Existing 20mph speed limit
- Recommended 20mph speed limit

Note:
Budget Estimate calculated by Street Force, June / July 2012 and includes an allowance for works cost, fees, contingencies, commuted sum and TRO advert

Sheffield 20mph Speed Limit Strategy
Central Community Assembly
Recommended 20mph Speed Limit Area

Drawn by: Simon Nelson, August 2012
Scheme Design
Transport, Traffic & Parking Services

File ref: GADELSDAPENG_TRAFFICScheme
Design\B0901_20mph_speed_limit_revision\Community Assembly\Sheffield 20mph Speed Limit Strategy - master.msp.dwg

This drawing is based upon Ordnance Survey material with the permission of Ordnance Survey on behalf of the Controller of Her Majesty's Stationery Office. © Crown Copyright. Unauthorised reproduction infringes Crown copyright and may lead to prosecution or civil proceedings. 100018816. 2008

E15 Woodthorpe

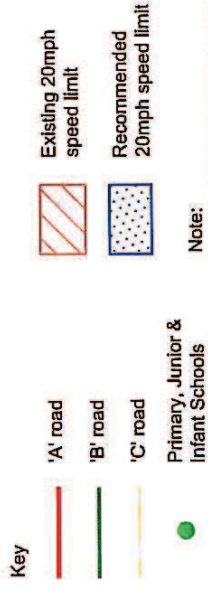
Includes 'C' roads - Hastilar Road South and Nodder Road.

Collisions: 24

Casualties: 26 (8 children)

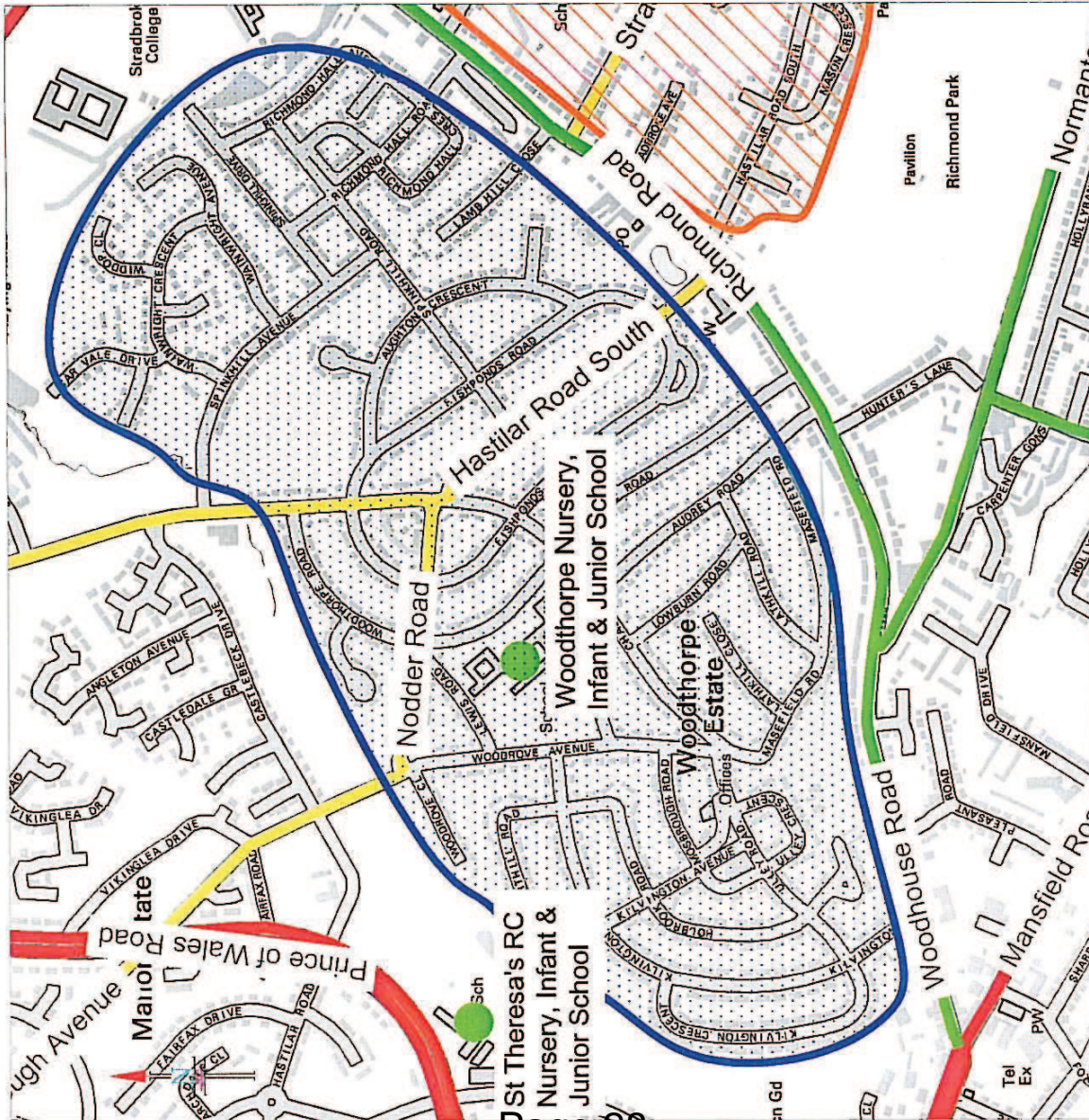
(Five years data: 15/03/2007 to 14/03/2012)

Budget Estimate: £53,408



Note:

Budget Estimate calculated by Street Force, June / July 2012 and includes an allowance for works cost, fees, contingencies, commuted sum and TR0 advert



Sheffield 20mph Speed Limit Strategy

East Community Assembly Recommended 20mph Speed Limit Area

Drawn by: Simon Nelson, August 2012

Scheme Design
Transport, Traffic & Parking Services

File ref: G:\DELSD&PIENG_TRAFFIC\TMS\Scheme Design\BN981_20mph speed limit review\Community Assembly\Sheffield 20mph Speed Limit Strategy - master map.dwg

NE05 Parson Cross (west)

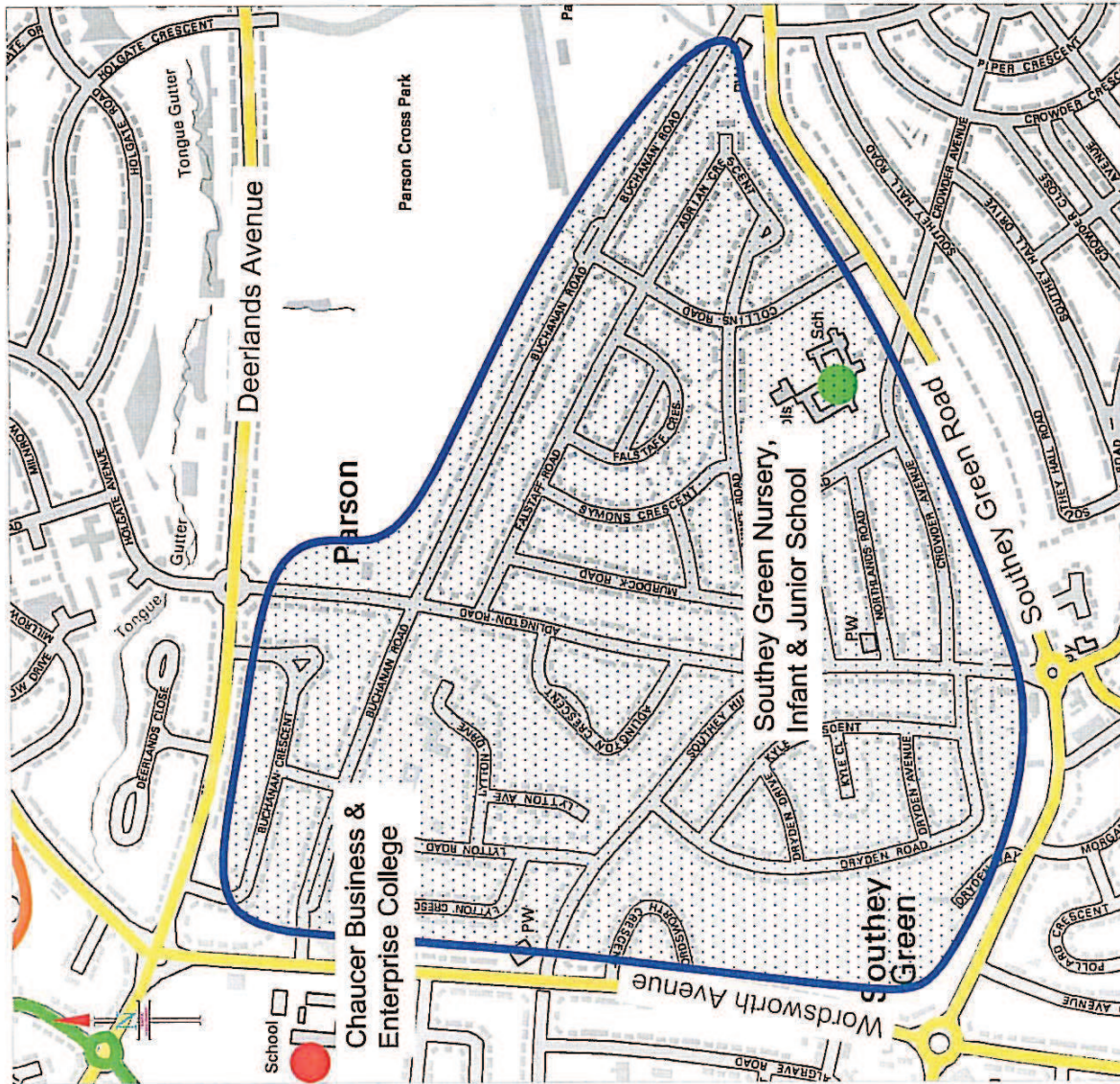
Collisions: 23
 Casualties: 27 (6 children)
 (Five years data: 15/03/2007 to 14/03/2012)
 Budget Estimate: £49,904

Key

- 'A' road
- 'B' road
- 'C' road
- Primary, Junior & Infant Schools
- Secondary Schools

Recommended 20mph speed limit

Note:
 Budget Estimate calculated by Street Force, June / July 2012 and includes an allowance for works cost, fees, contingencies, commuted sum and TRO advert



Sheffield 20mph Speed Limit Strategy
North East Community Assembly
Recommended 20mph Speed Limit Area

Drawn by: Simon Nelson, August 2012
 Scheme Design
 Transport, Traffic & Parking Services

File ref: G:\DELSD&PVENG_TRAFFIC\TMScheme Design\BN991 20mph speed limit review\Community Assembly\Sheffield 20mph Speed Limit Strategy - master map.dwg

This drawing is based upon Ordnance Survey material with the permission of Ordnance Survey on behalf of the Controller of Her Majesty's Stationery Office. © Crown Copyright. Unauthorised reproduction infringes Crown copyright and may lead to prosecution or civil proceedings. 100018816. 2008

N02 Spink Hall, Stocksbridge

Schools

1. Stocksbridge Nursery & Infant
2. Stocksbridge Junior
3. St Ann's RC Infant & Junior
4. Stocksbridge High School

Collisions: 16



Casualties: 19 (6 children)

(Five years data: 15/03/2007 to 14/03/2012)

Budget Estimate: £46,739

Key

-  'A' road
-  'B' road
-  'C' road

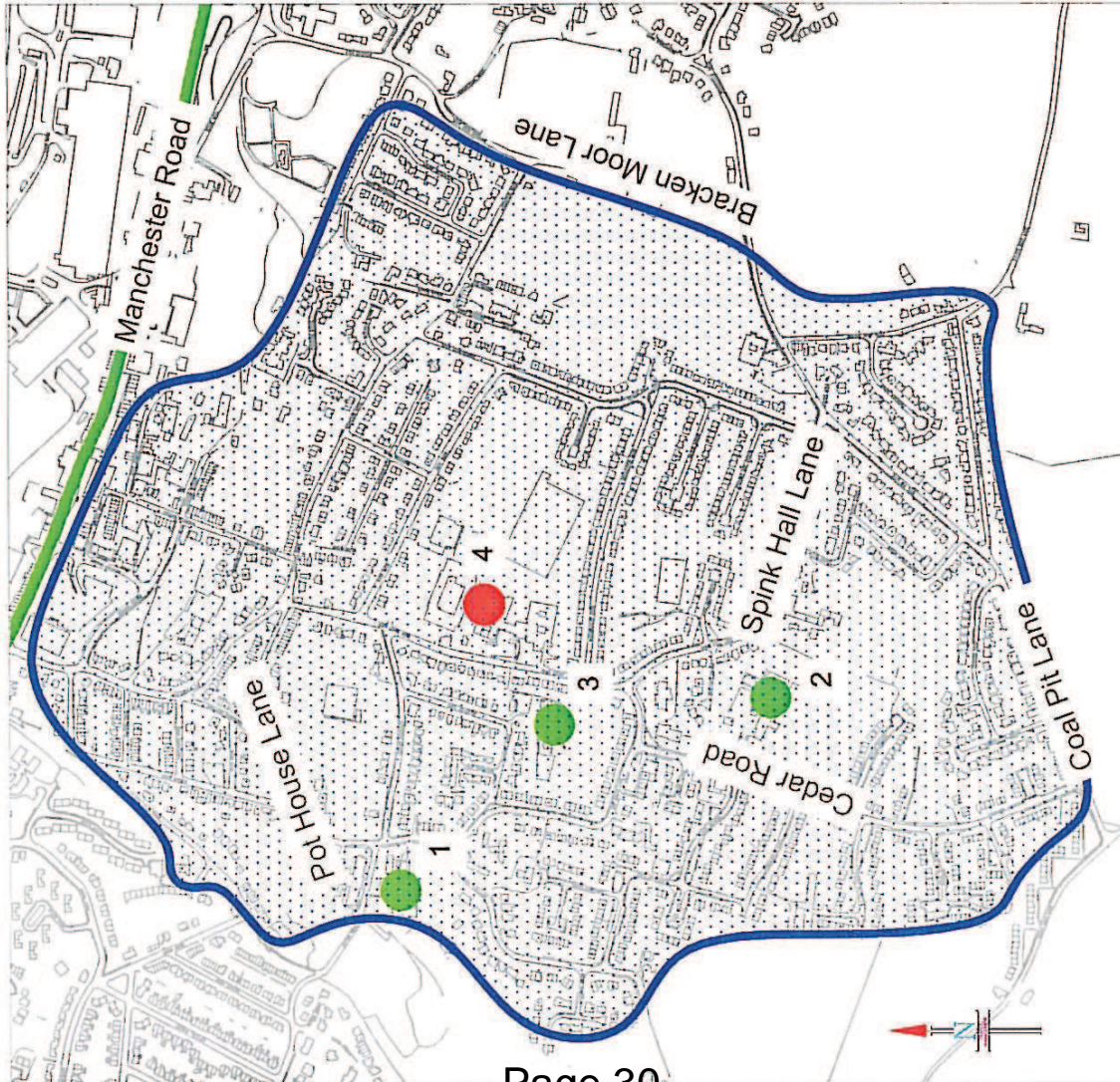
-  Primary, Junior & Infant Schools
-  Secondary Schools



Recommended 20mph speed limit

Note:

Budget Estimate calculated by Street Force, June / July 2012 and includes an allowance for works cost, fees, contingencies, commuted sum and TRO advert



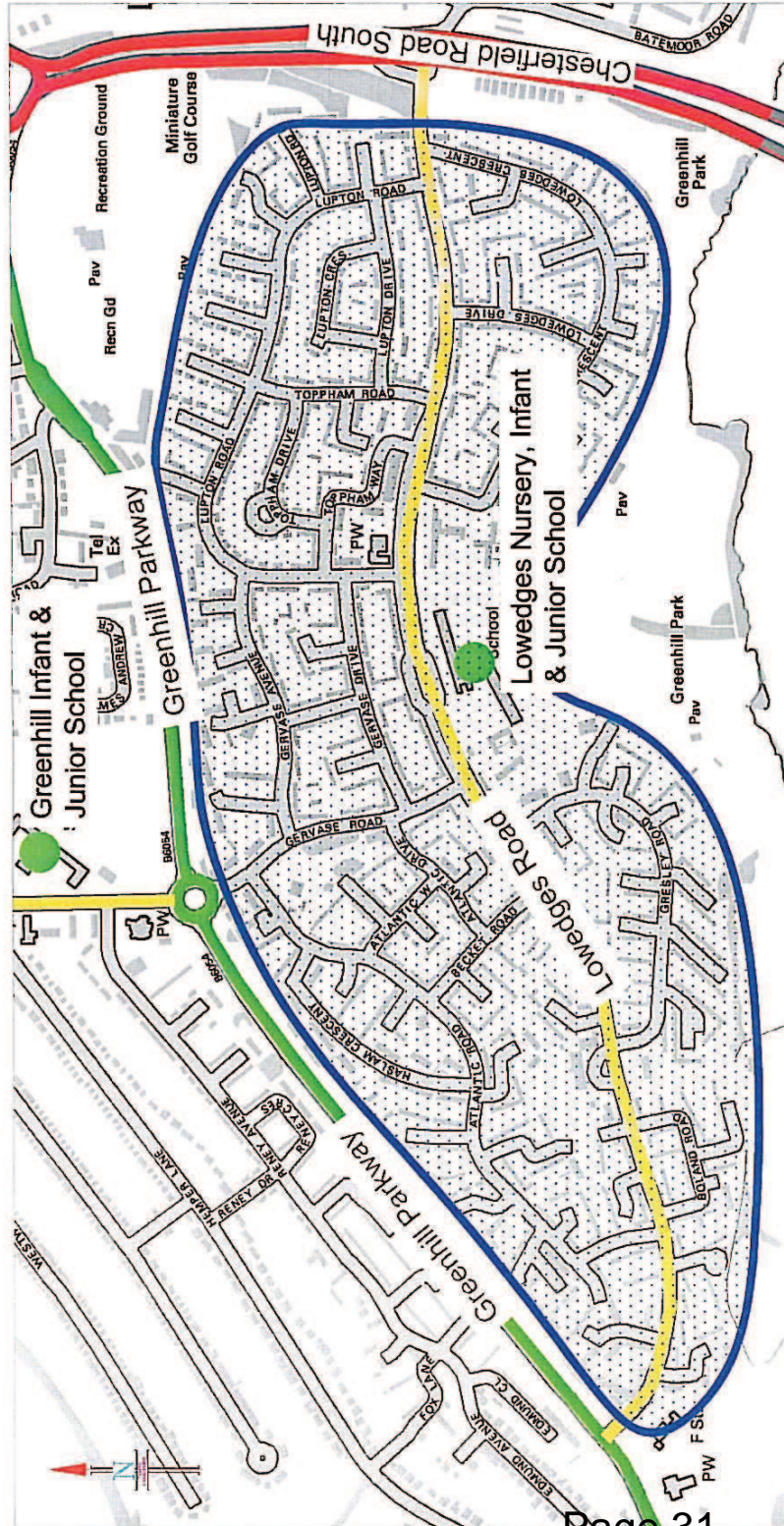
Sheffield 20mph Speed Limit Strategy

**Northern Community Assembly
Recommended 20mph Speed Limit Area**

Drawn by: Simon Nelson, August 2012
 Scheme Design
 Transport, Traffic & Parking Services
 File ref: G:\DELISD&PIENG_TRAFFICTMS\Scheme Design\N981 20mph speed limit review\Community Assemblies\Sheffield 20mph Speed Limit Strategy - master map.dwg



This drawing is based upon Ordnance Survey material with the permission of Ordnance Survey on behalf of the Controller of Her Majesty's Stationery Office. © Crown Copyright. Unauthorised reproduction infringes Crown copyright and may lead to prosecution or civil proceedings. 100018816. 2008



S16 Lowedges

Includes 'C' road - Lowedges Road

Collisions: 13

Casualties: 14 (3 children)

(Five years data: 15/03/2007 to 14/03/2012)

Budget Estimate: **£39,609**

Sheffield 20mph Speed Limit Strategy

**South Community Assembly
Recommended 20mph Speed Limit Area**

Drawn by: Simon Nelson, August 2012
Scheme Design
Transport, Traffic & Parking Services
File ref: G:\DELSD&PIENG_TRAFFICTMScheme Design\N981 20mph speed limit review\Community Assembly\Sheffield 20mph Speed Limit Strategy - master_map.dwg



This drawing is based upon Ordnance Survey material with the permission of Ordnance Survey on behalf of the Controller of Her Majesty's Stationary Office. © Crown Copyright. Unauthorised reproduction infringes Crown copyright and may lead to prosecution or civil proceedings. 100016816. 2008

SE07 Charnock

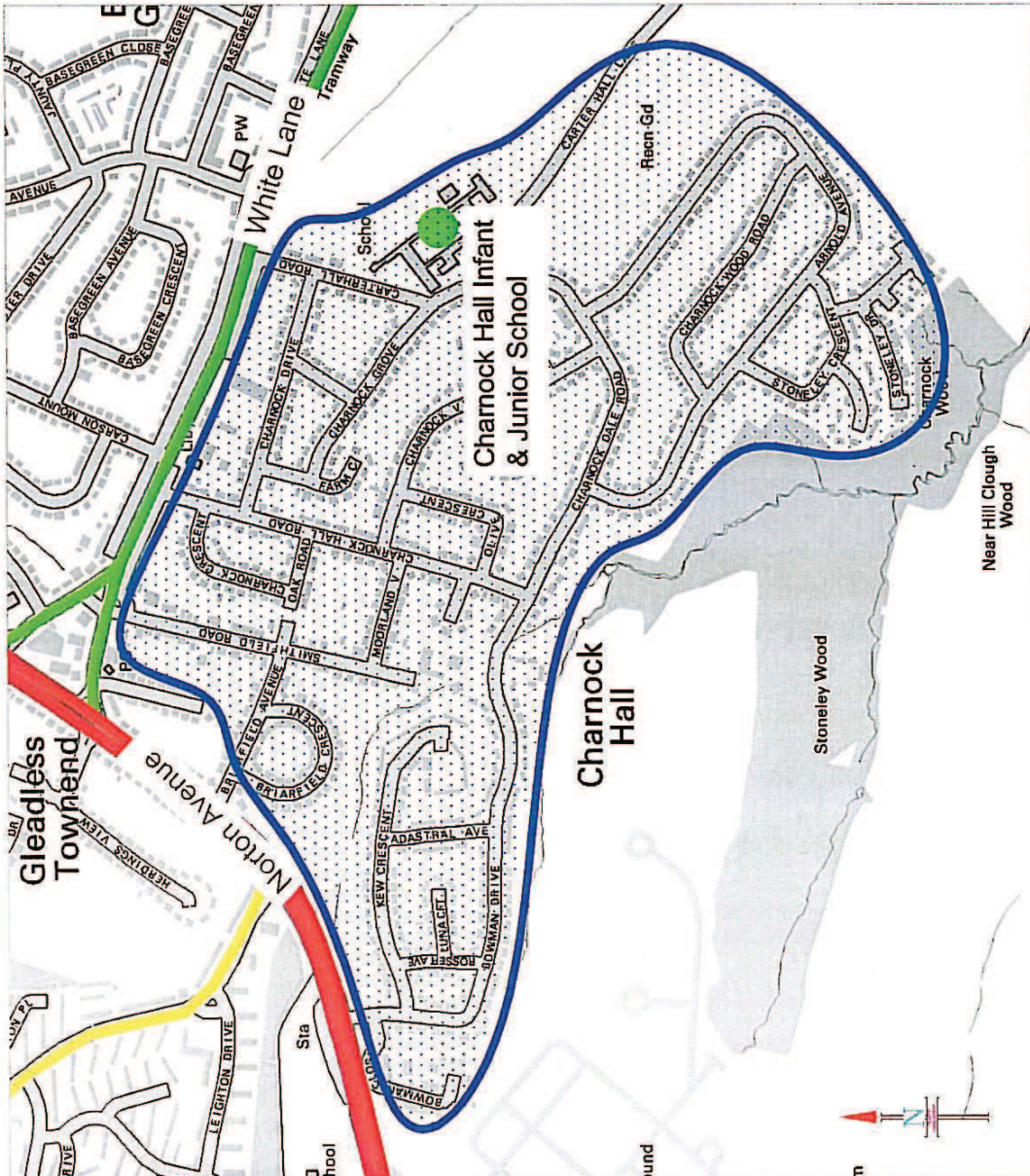
Collisions: 10
 Casualties: 11 (1 child)
 (Five years data: 15/03/2007 to 14/03/2012)

Budget Estimate: £29,495

Key

- 'A' road
- 'B' road
- 'C' road
- Primary, Junior & Infant Schools
- Recommended 20mph speed limit

Note:
 Budget Estimate calculated by Street Force, June / July 2012 and includes an allowance for works cost, fees, contingencies, committed sum and TRO advert



Sheffield 20mph Speed Limit Strategy
South East Community Assembly
Recommended 20mph Speed Limit Area

Drawn by: Simon Nelson, August 2012
 Scheme Design
 Transport, Traffic & Parking Services

File ref: G:\DELISD&PIENG_TRAFFIC\TMS\Scheme Design\1981_20mph_speed_limit_review\Community Assembly\Sheffield 20mph Speed Limit Strategy - master.nsp.dwg







This drawing is based upon Ordnance Survey material with the permission of Ordnance Survey on behalf of the Controller of Her Majesty's Stationery Office. © Crown Copyright. Unauthorised reproduction infringes Crown copyright and may lead to prosecution or civil proceedings. 100018916. 2008

SW02 Steel Bank

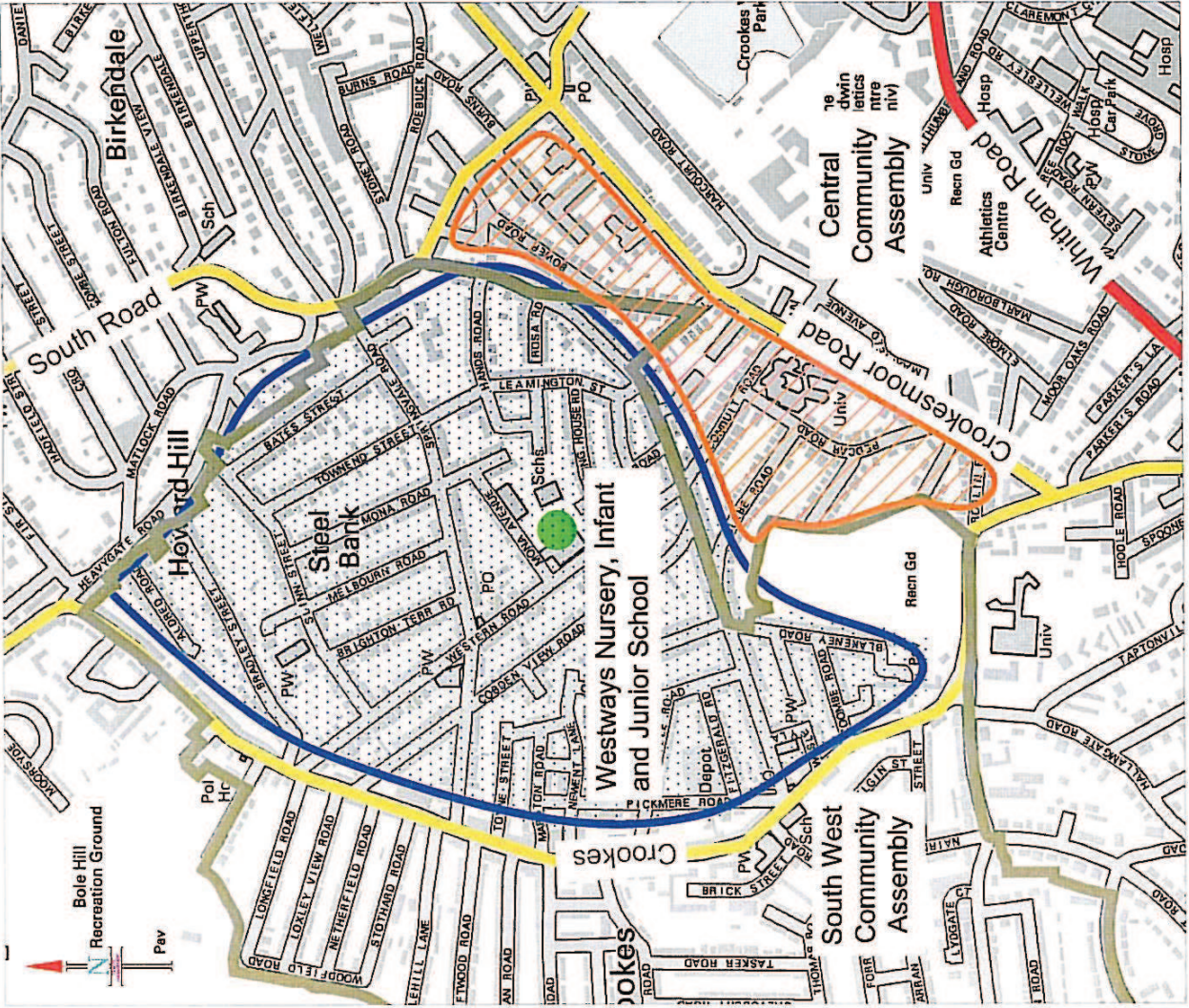
Collisions: 11
Casualties: 12 (4 children)
(Five years data: 15/03/2007 to 14/03/2012)

Budget Estimate: £46,072 (excluding suggested expansion)

Key


-  Community Assembly boundary
-  'A' road
-  'C' road
-  Primary, Junior & Infant Schools
-  Recommended 20mph speed limit
-  Recommended expansion of the area to a more natural boundary

Note:
 Budget Estimate calculated by Street Force, June / July 2012 and includes an allowance for works cost, fees, contingencies, commuted sum and TRO advert



Sheffield 20mph Speed Limit Strategy
South West Community Assembly
Recommended 20mph Speed Limit Area

Drawn by: Simon Nelson, August 2012
 Scheme Design
 Transport, Traffic & Parking Services
 File ref: GADELSD&PIENG_TRAFFICITMIScheme
 Design\BNB81_20mph_speed_limit_review\Community
 Assemblies\Sheffield 20mph Speed Limit Strategy -
 master map.dwg



This page is intentionally left blank